

DC Clean Rivers Project Green Infrastructure: Rock Creek Project C (RC-C) Pre-Construction

*Briefing for
Advisory Neighborhood Commission 4D*

March 19, 2025



Seth Charde, Senior Manager, Green Infrastructure Clean Rivers Project
Scott Silvester, Design Engineer, Green Infrastructure, Clean Rivers Project

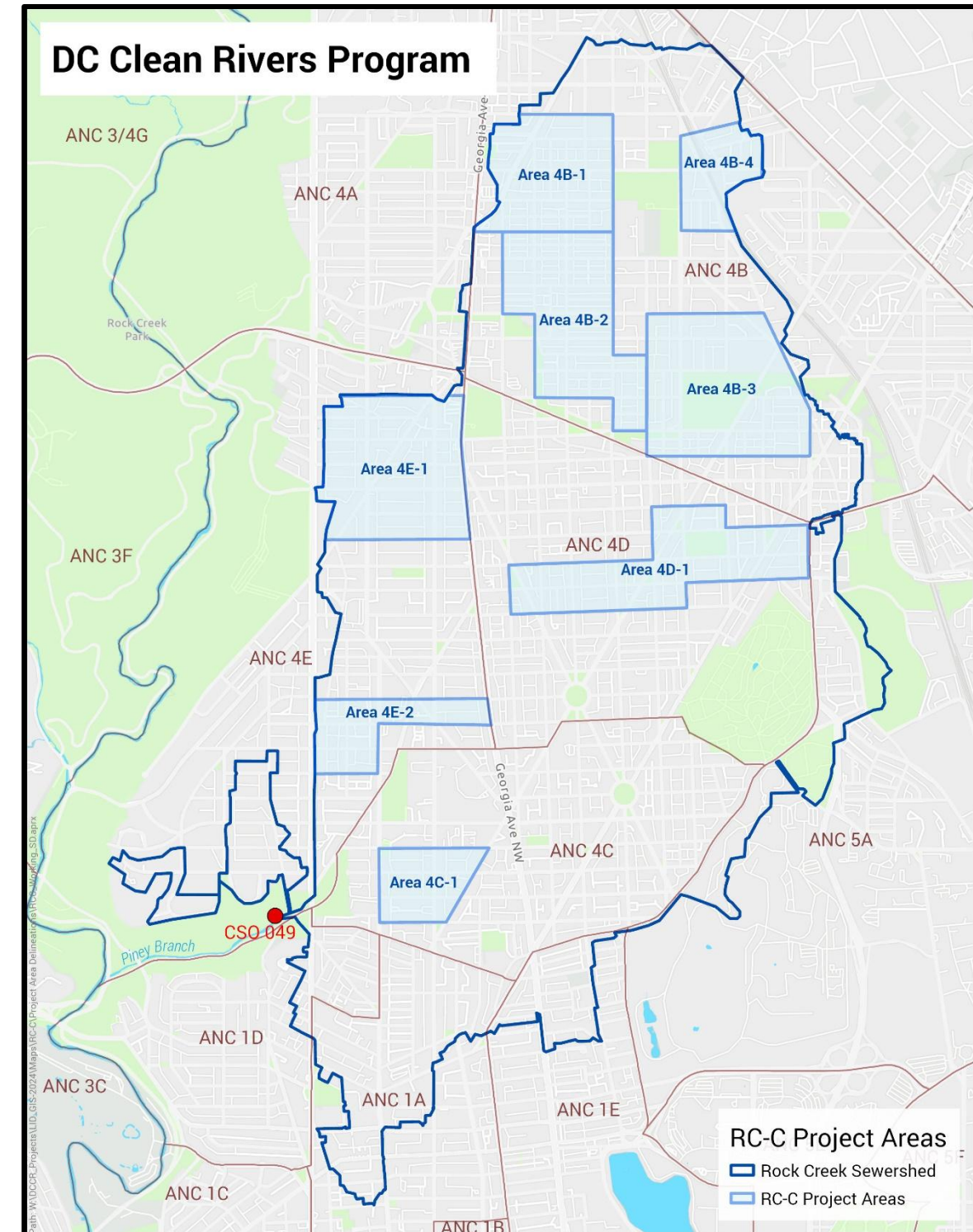


Green Infrastructure: Rock Creek Project C (RC-C)

- Manage 25 impervious acres with permeable alleys
- Facilities located within 8 project areas of the Rock Creek sewershed
 - Locations selected based on feasibility of design and construction, cost-effective implementation, and ability to meet the required stormwater volume capture.

Schedule


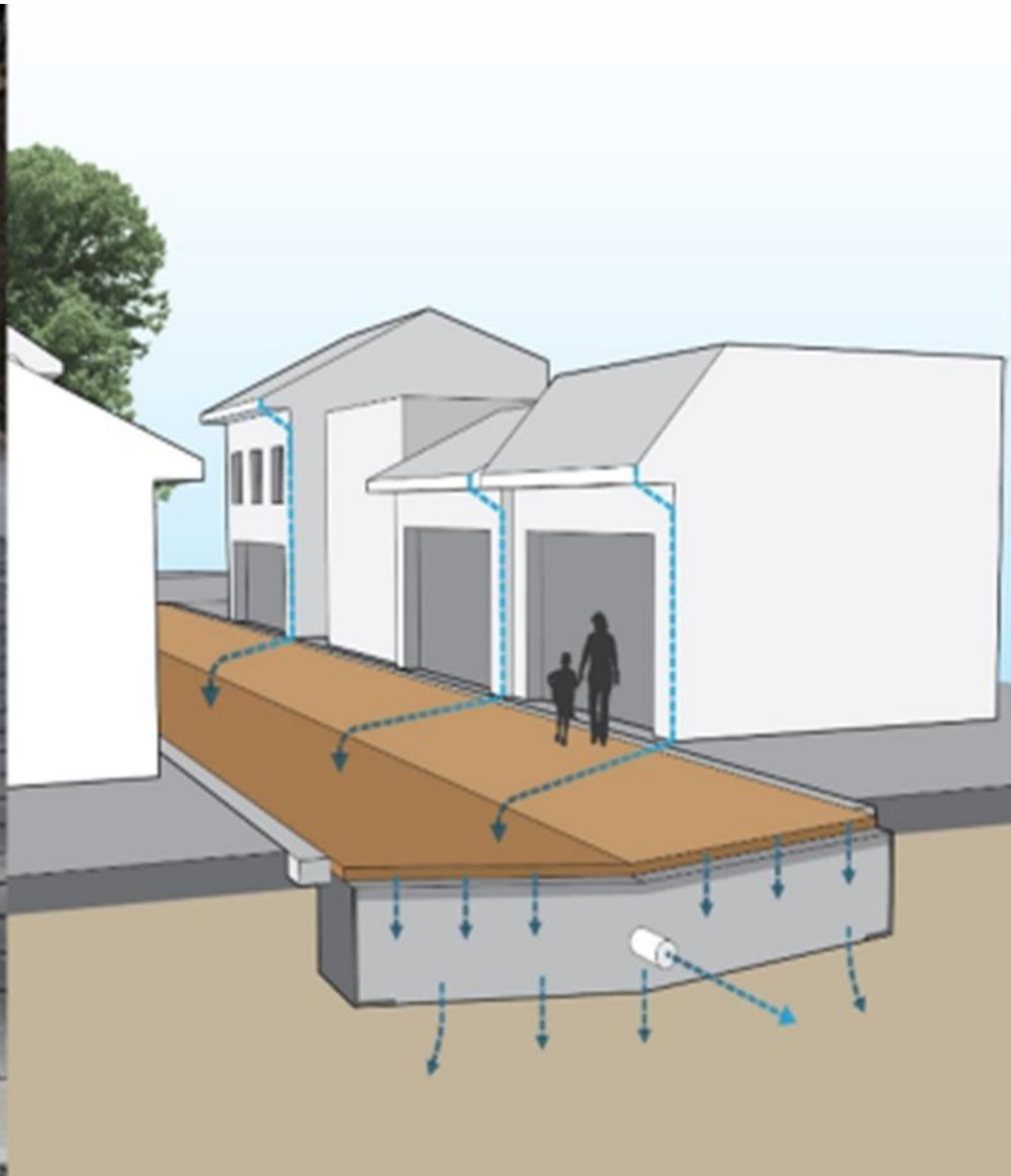
- Construction Start: Spring 2025
- Construction Completion: Summer 2027
 - Average alley construction lasts 4 – 6 weeks
- Area 4D-1: August 2025 – January 2026





Green Infrastructure: Rock Creek Project C (RC-C)

Permeable Alley Facilities





Construction Process: General Construction

- 24/7 Project Hotline
- Work Hours
 - Anticipated Weekdays: 7:00am – 7:00pm
 - Weekend work may be considered
- No disruption to water and sewer services
- Site conditions
 - Site secured at the end of each workday
 - Site restored in kind per DDOT requirements at construction completion



- Site Security
 - Signage
 - Barriers or fencing
- Vibration and noise monitoring and mitigation, dust control, and rodent control will be in place throughout project.
- Tree Protection
 - Tree protection will be provided as necessary and as required by a DDOT - Urban Forestry Division permit
- Assistance with garbage and recycling collection, handicap access, home health care needs, etc. to be provided as needed.
 - Residents to contact DC Water Outreach for coordination and assistance.



GI Maintenance: Typical Maintenance Activities

- DC Water is responsible for maintenance of all DC Water GI facilities.
- Permeable Pavement Facilities
 - Vacuum sweeping (January through December)
 - Other activities may include (as needed):
 - Removal of leaves, weeds and sediments
 - Cleaning of underdrains and inspections
- Site Tags with facility number are provided at each end of facility
 - Residents can report issues with alley by calling 202-354-3600 as listed on tag.



The site tag is a rectangular graphic with a blue top section and a green bottom section. The blue section contains the DC Water logo and the 'dc clean RIVERS PROJECT' logo, followed by the text 'Green Infrastructure Program'. The green section contains the text 'PERMEABLE PAVEMENT' in large green letters, followed by contact information: 'report issues: 202-354-3600 or custserv@dcwater.com', 'learn more: dcwater.com/green', and a white box containing the facility number 'PP0000'.



THANK YOU!



ROCK CREEK PROJECT C is part of DC Water's Clean Rivers Project which will reduce the volume of combined sewer overflows to the District's waterways and improve water quality. Rock Creek Project C is the third green infrastructure (GI) project to be constructed in the Rock Creek sewershed. Rock Creek Project A and B were completed in 2018 and 2023 respectively. Rock Creek Project C will exclusively include construction of permeable pavement alley sites (see example on back). In addition to managing stormwater, permeable pavement green infrastructure contributes to beautifying alleys and reducing drainage issues. Rock Creek Project C contains eight project areas throughout the Rock Creek sewershed of Ward 4. Project areas were selected for their feasibility of design and construction, cost-effective implementation, and ability to meet the required stormwater volume [capture](#)



CONTACT INFO.

Rock Creek Project C
cleanriversgi@dewater.com
 202-787-4148
dewater.com/rockcreekgreenc

DC Water 24-hour
 Emergency: 202-612-3400

COMMUNITY BENEFITS

- Local green jobs.
- Beautify neighborhoods.
- Provide educational opportunities.
- Reduce localized drainage issues in alleys.

PROJECT C SCHEDULE

- Construction Begins: Early 2025
- Rock Creek Project C Completion: Dec. 2027

SCAN THE CODE FOR MORE INFORMATION AND AN INTERACTIVE MAP OF GI LOCATIONS



Project Location: Area 4D-1
Neighborhood: Brightwood Park
ANC: ANC 4D
Proposed GI: 14 Permeable Alley Segments

Project Website:
www.dewater.com/projects/rockcreekgreenc

Project E-mail:
cleanriversgi@dewater.com

*Fact sheets to be distributed 2 weeks ahead of construction to residents near facilities.